



Planning Act 2008
Infrastructure Planning
(Applications Prescribed
Forms and Procedure)
Regulations 2009

North Lincolnshire Green Energy Park

Volume 4

APFP Regulation 5(2)(o)

4.17 Indicative Utility Diversion Drawings

PINS reference: EN010116

May 2022

Revision number: 0



The North Lincolnshire Green Energy Park Development Consent Order

4.17 Indicative Utility Diversion Drawings

Date: May 2022

PINS reference: EN010116

Application Document Reference: 4.17

Author: Buro Happold

CONTENTS

CONTENTS.....	1
1. INTRODUCTION	2
1.1 General	2
2. SCHEDULE OF PLANS INCLUDED IN THIS APPLICATION DOCUMENT	3

1. INTRODUCTION

1.1 General

1.1.1 The following Plans have been prepared to accompany the application for a Development Consent Order (DCO), made by the Applicant to the Secretary of State (SoS) via the Planning Inspectorate (the Inspectorate).

1.1.2 A detailed description of the Project can be found in Chapter 3 of the ES (**Document Reference 6.2.3**).

1.1.3 These Plans comprise part of the suite of Application documentation and are included in the Application in compliance with Regulation 5(2)(o) of the Infrastructure Planning (Applications: Prescribed Forms and Procedure) Regulations 2009 (the 2009 Regulations), which requires:

(o) any other plans, drawings and sections necessary to describe the proposals for which development consent is sought, showing details of design, external appearance, and the preferred layout of buildings or structures, drainage, surface water management, means of vehicular and pedestrian access, any car parking to be provided, and means of landscaping;

1.1.4 These Plans are also being submitted under Regulation 5(4) of the 2009 Regulations which states:

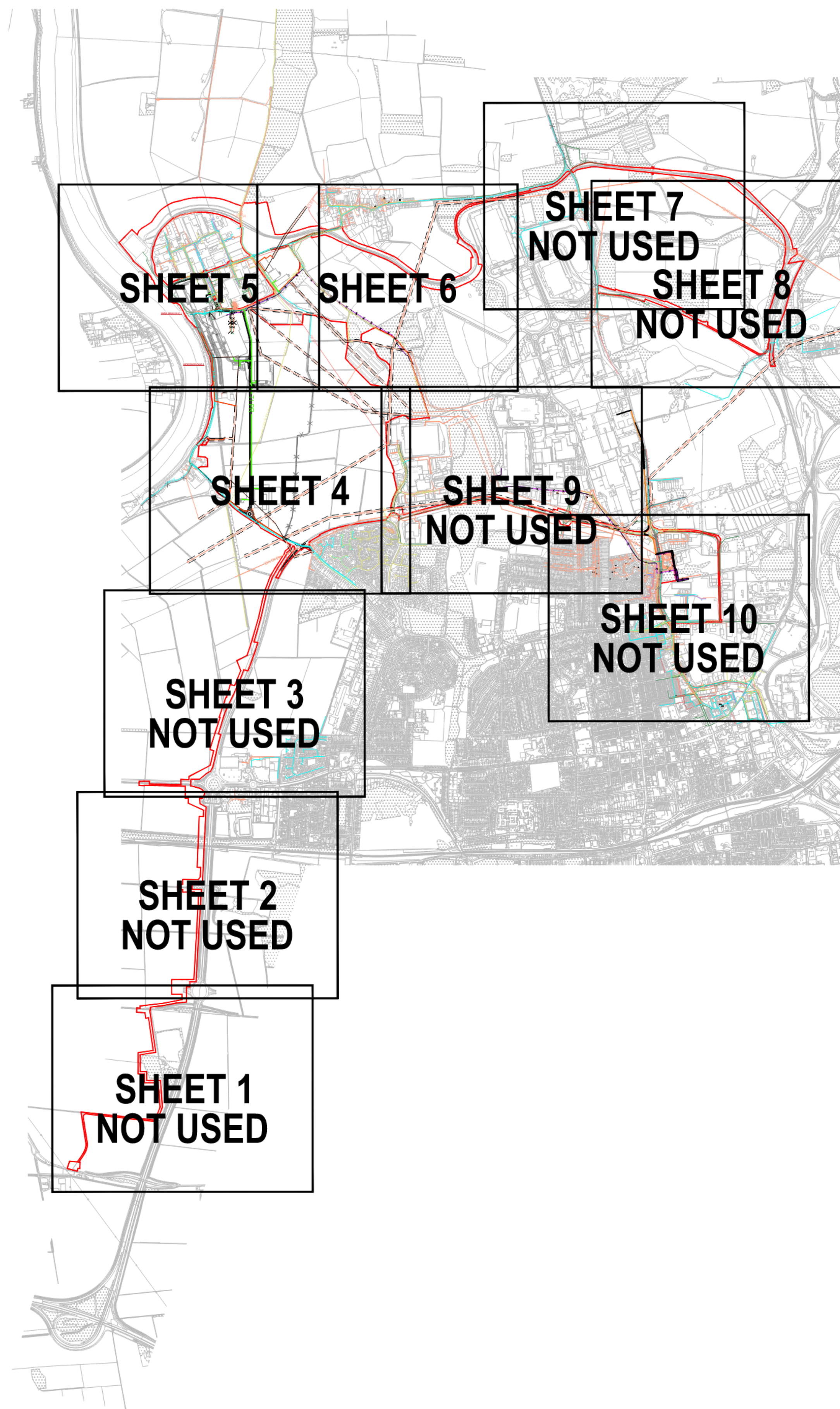
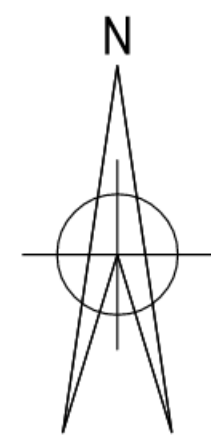
"Where a plan comprises three or more separate sheets a key plan must be provided showing the relationship between the different sheets."

1.1.5 To assist the interpretation of these Plans, a key plan shows ten separate sheets which cover the Order Limits. Where there are no works shown on a separate sheet, "Sheet X Not Used" is shown on the key plan. Only the sheets showing relevant information are provided.

1.1.6 These Plans are part of the Application documentation and should be read alongside and are informed by the other Application documents.

2. SCHEDULE OF PLANS INCLUDED IN THIS APPLICATION DOCUMENT

Drawing Number	Drawing Title	Revision
NLGEP-BHE-XX-XX-DR-C-9100	INDICATIVE UTILITY DIVERSIONS PLAN OVERALL SHEET	P0
NLGEP-BHE-XX-XX-DR-C-9104	INDICATIVE UTILITY DIVERSIONS PLAN OVERALL SHEET	P0
NLGEP-BHE-XX-XX-DR-C-9105	INDICATIVE UTILITY DIVERSIONS PLAN OVERALL SHEET	P0
NLGEP-BHE-XX-XX-DR-C-9106	INDICATIVE UTILITY DIVERSIONS PLAN OVERALL SHEET	P0



- NOTES:**
- THIS DRAWING SHOULD BE READ IN CONJUNCTION WITH ALL OTHER RELEVANT DRAWINGS AND SPECIFICATIONS.
 - DRAWINGS BASED ON THE FOLLOWING BACKGROUND INFORMATION:
 - ORDNANCE SURVEY MAPS RECEIVED © CROWN COPYRIGHT AND DATABASE RIGHTS 2021 OS LICENCE 100035409
 - THE COMPLETENESS OF THE UNDERGROUND SERVICE INFORMATION CANNOT BE GUARANTEED AND THEREFORE OTHER SERVICES MAY EXIST.

LEGEND

EXISTING	
	EXISTING 11kv OVERHEAD LINE
	EXISTING 33kv OVERHEAD LINE
	EXISTING 132kv OVERHEAD LINE
	EXISTING 11kv UNDERGROUND CABLE
	EXISTING 33kv UNDERGROUND CABLE
	EXISTING 132kv UNDERGROUND CABLE
	EXISTING LV
	EASEMENT LINE
	EXISTING SURFACE WATER (SEVERN TRENT)
	EXISTING FOUL WATER (SEVERN TRENT)
	EXISTING POTABLE WATER (ANGLIAN WATER)
	EXISTING VIRGIN MEDIA
	EXISTING OPENREACH
	EXISTING LP GAS (CADENT)
	EXISTING IP GAS (CADENT)
	EXISTING MP GAS (CADENT)
	EXISTING BELOW GROUND GAS (BOC)
	EXISTING ABOVE GROUND GAS (BOC)
	EXISTING 11kv OVERHEAD LINE TO BE ABANDONED
	EXISTING 33kv OVERHEAD LINE TO BE ABANDONED
	EXISTING POTABLE WATER (ANGLIAN WATER) TO BE DECOMMISSIONED
	EXISTING DECOMMISSIONED POTABLE WATER (ANGLIAN WATER)
	EXISTING GAS TO BE ABANDONED (BOC)
PROPOSED	
	SITE BOUNDARY
	PROPOSED 11kv OVERHEAD LINE DIVERSION
	PROPOSED 11kv UNDERGROUND LINE DIVERSION
	PROPOSED 33kv UNDERGROUND LINE DIVERSION
	PROPOSED ANGLIAN WATER POTABLE WATER PIPE DIVERSION
	PROPOSED POTABLE WATER PIPE DIVERSION
	PROPOSED COMMS NETWORK

PO	ISSUED FOR DCO SUBMISSION	14.03.2022	FR	CB	CB
Rev	Description	Date	Iss'd	Rev'd	App'd

DCO SUBMISSION

Project Stage

INFORMATION

Status of Drawing

Client

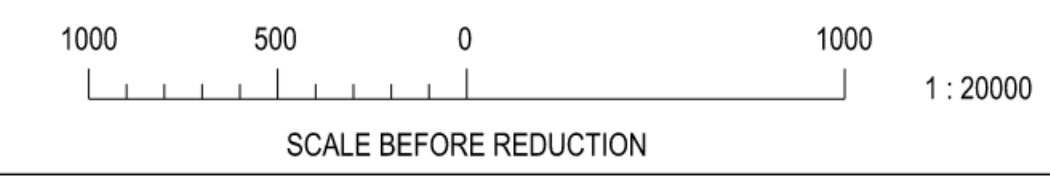
Level 33, Euston Tower, 296 Euston Rd, London, NW1 3DP

LD A DESIGN GSDA FICHTNER ERM

BURO HAPPOLD northern planners bowland ecology

Client	NORTH LINCOLNSHIRE GREEN ENERGY PARK LTD		
Consultant	BURO HAPPOLD		
Project	NORTH LINCOLNSHIRE GREEN ENERGY PARK		
Orig Title	INDICATIVE UTILITY DIVERSIONS PLAN OVERALL SHEET		

Planning Inspectorate No.	EN010116	Scale@A1	1:20000
Drawn/Designed By	J.SLEEMAN	Checked By	C.BYRNE
Approved By	C.BYRNE	Revision	PO
Drawing No.	NLGEP-BHE-XX-XX-DR-C-9100		



- NOTES:**
- THIS DRAWING SHOULD BE READ IN CONJUNCTION WITH ALL OTHER RELEVANT DRAWINGS AND SPECIFICATIONS.
 - DRAWINGS BASED ON THE FOLLOWING BACKGROUND INFORMATION:
 - ORDNANCE SURVEY MAPS RECEIVED © CROWN COPYRIGHT AND DATABASE RIGHTS 2021 OS LICENCE 100035409
 - THE COMPLETENESS OF THE UNDERGROUND SERVICE INFORMATION CANNOT BE GUARANTEED AND THEREFORE OTHER SERVICES MAY EXIST.

LEGEND

EXISTING	
	EXISTING 11kv OVERHEAD LINE
	EXISTING 33kv OVERHEAD LINE
	EXISTING 132kv OVERHEAD LINE
	EXISTING 11kv UNDERGROUND CABLE
	EXISTING 33kv UNDERGROUND CABLE
	EXISTING 132kv UNDERGROUND CABLE
	EXISTING LV
	EASEMENT LINE
	EXISTING SURFACE WATER (SEVERN TRENT)
	EXISTING FOUL WATER (SEVERN TRENT)
	EXISTING POTABLE WATER (ANGLIAN WATER)
	EXISTING VIRGIN MEDIA
	EXISTING OPENREACH
	EXISTING LP GAS (CADENT)
	EXISTING IP GAS (CADENT)
	EXISTING MP GAS (CADENT)
	EXISTING BELOW GROUND GAS (BOC)
	EXISTING ABOVE GROUND GAS (BOC)
	EXISTING 11kv OVERHEAD LINE TO BE ABANDONED
	EXISTING 33kv OVERHEAD LINE TO BE ABANDONED
	EXISTING POTABLE WATER (ANGLIAN WATER) TO BE DECOMMISSIONED
	EXISTING DECOMMISSIONED POTABLE WATER (ANGLIAN WATER)
	EXISTING GAS TO BE ABANDONED (BOC)
PROPOSED	
	SITE BOUNDARY
	PROPOSED 11kv OVERHEAD LINE DIVERSION
	PROPOSED 11kv UNDERGROUND LINE DIVERSION
	PROPOSED 33kv UNDERGROUND LINE DIVERSION
	PROPOSED ANGLIAN WATER POTABLE WATER PIPE DIVERSION
	PROPOSED COMMS NETWORK

P0	ISSUED FOR DCO SUBMISSION	14.03.2022	FR	CB	CB
Rev	Description	Date	Iss'd	Rev'd	App'd

DCO SUBMISSION

Project Stage

INFORMATION

Status of Drawing

Client



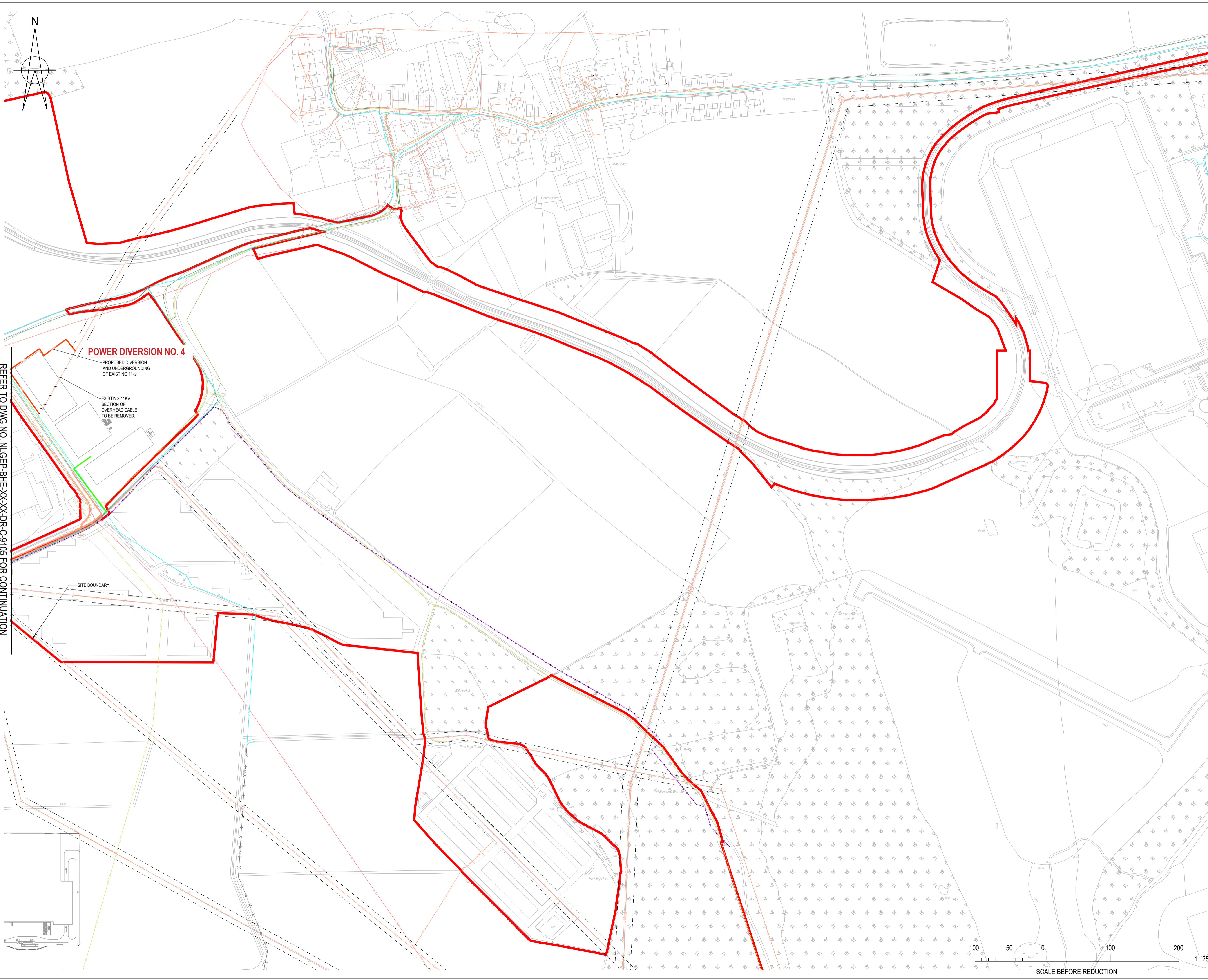
Level 33, Euston Tower, 296 Euston Road, London, NW1 3DP

LD&DESIGN GSDA FICHTNER ERM

BURO HAPPOLD northern planners bowland ecology

Client: NORTH LINCOLNSHIRE GREEN ENERGY PARK LTD
 Consultant: BURO HAPPOLD
 Project: NORTH LINCOLNSHIRE GREEN ENERGY PARK
 Dwg Title: INDICATIVE UTILITY DIVERSIONS PLAN SHEET 6

Planning Inspectorate No. EN010116	Scale@A1 1:2500
Drawn/Designed By: J.SLEEMAN	Checked By: C.BYRNE
Approved By: C.BYRNE	Revision: P0
Drawing No. NLGP-BHE-XX-XX-DR-C-9106	



REFER TO DWG NO. NLGP-BHE-XX-XX-DR-C-9105 FOR CONTINUATION